








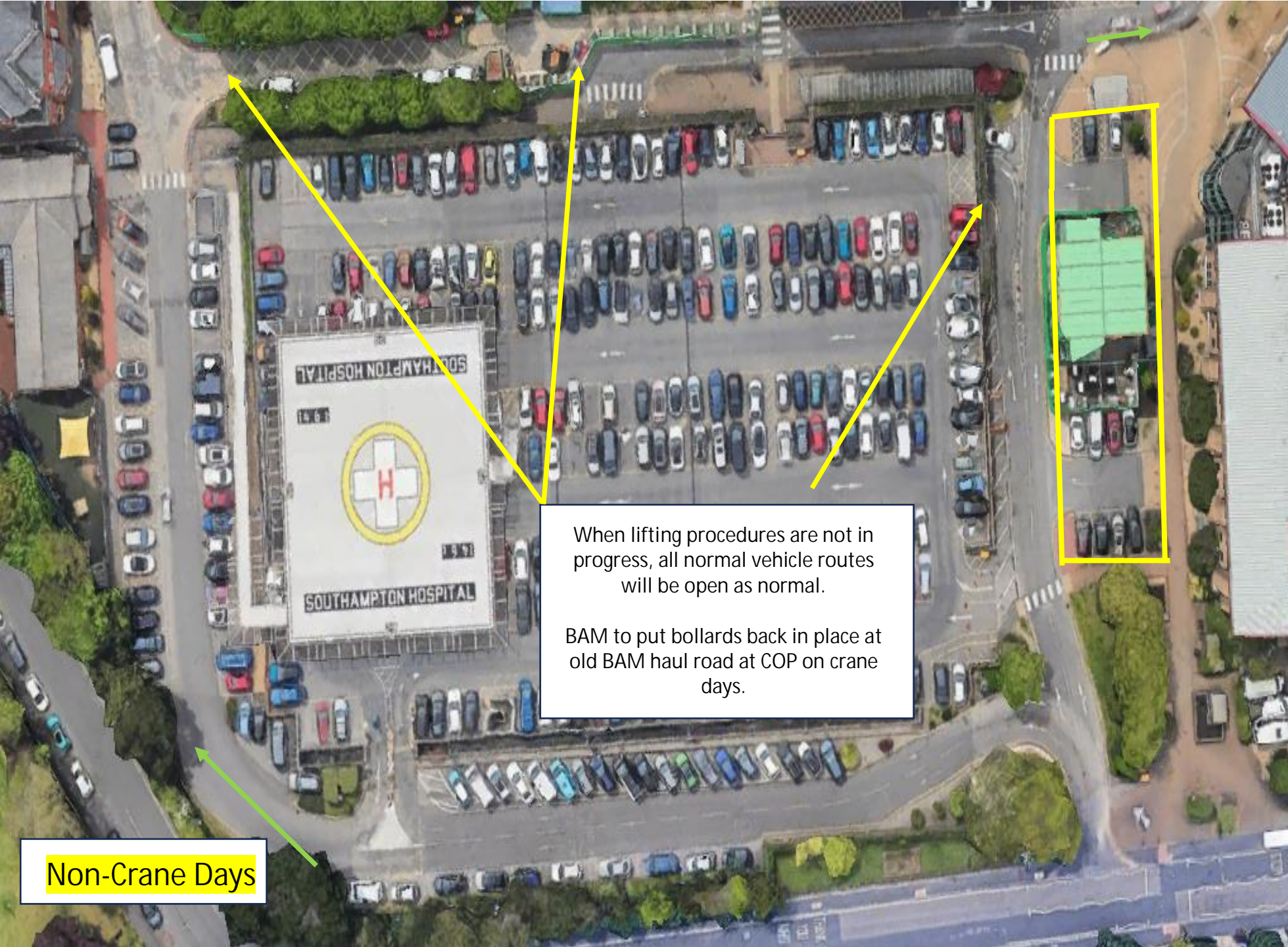











Key:

-  = Heras fencing
-  = Lifting radius
-  = Hiab location
-  = Loading vehicle location
-  = Access gate for vehicles
-  = Traffic marshall
-  = Area barred off to allow lorries to come in out throughout the day
-  = Vehicle route
-  = No access to main entrance



Key:

-  = Heras fencing
-  = Lifting radius
-  = Hiab location
-  = Loading vehicle location
-  = Access gate for vehicles
-  = Traffic marshall
-  = Area barred off to allow lorries to come in out throughout the day
-  = Vehicle route
-  = No access to main entrance

When lifting procedures are not in progress, all normal vehicle routes will be open as normal.

BAM to put bollards back in place at old BAM haul road at COP on crane days.

Non-Crane Days